

TIP PROJECT: 18314.1044607

ENVIRONMENTALLY  
SENSITIVE AREA(S) EXIST  
ON THIS PROJECT

Refer To E. C. Special Provisions  
for Special Considerations.

THIS PROJECT HAS  
BEEN DESIGNED TO  
SENSITIVE WATERSHED  
STANDARDS.

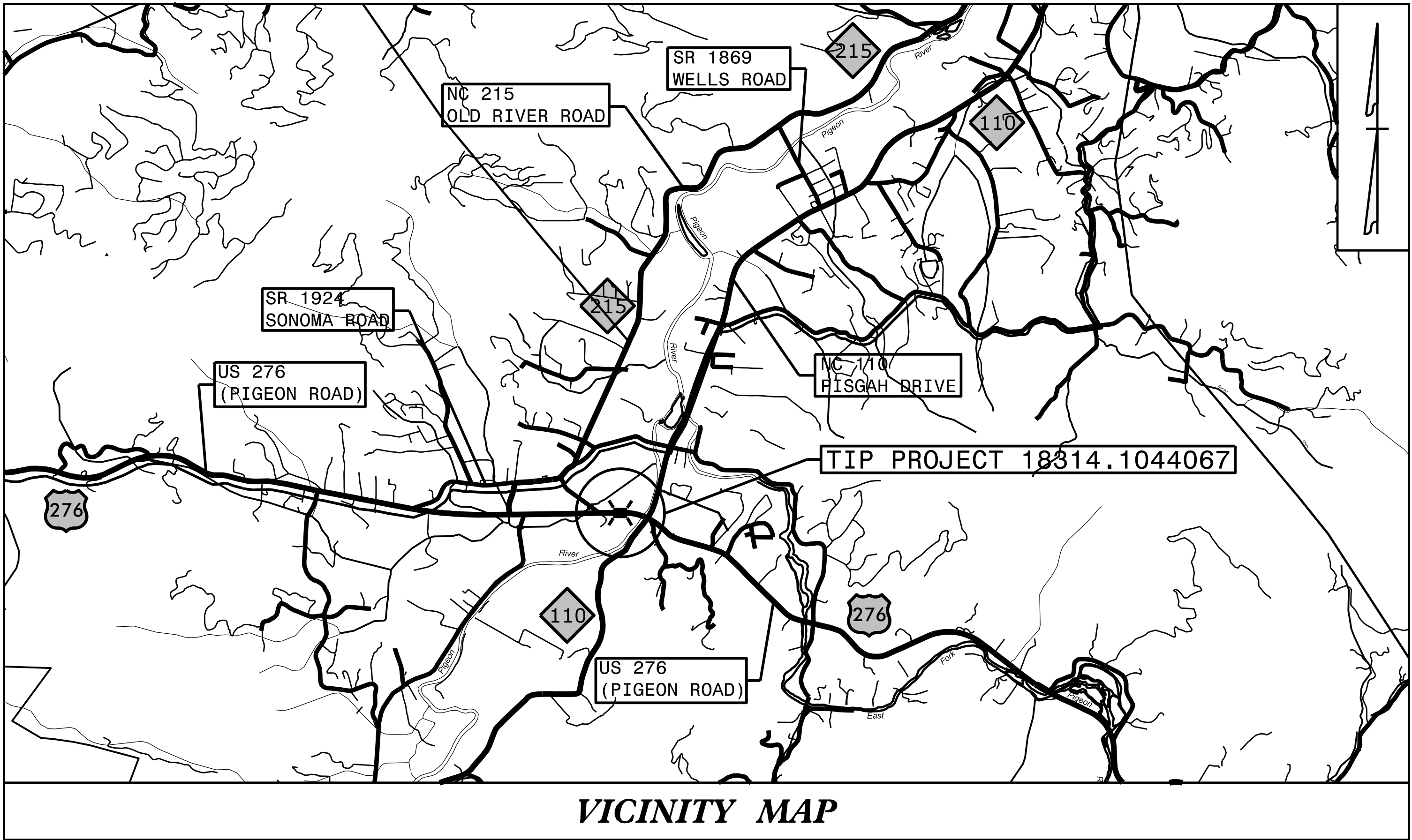
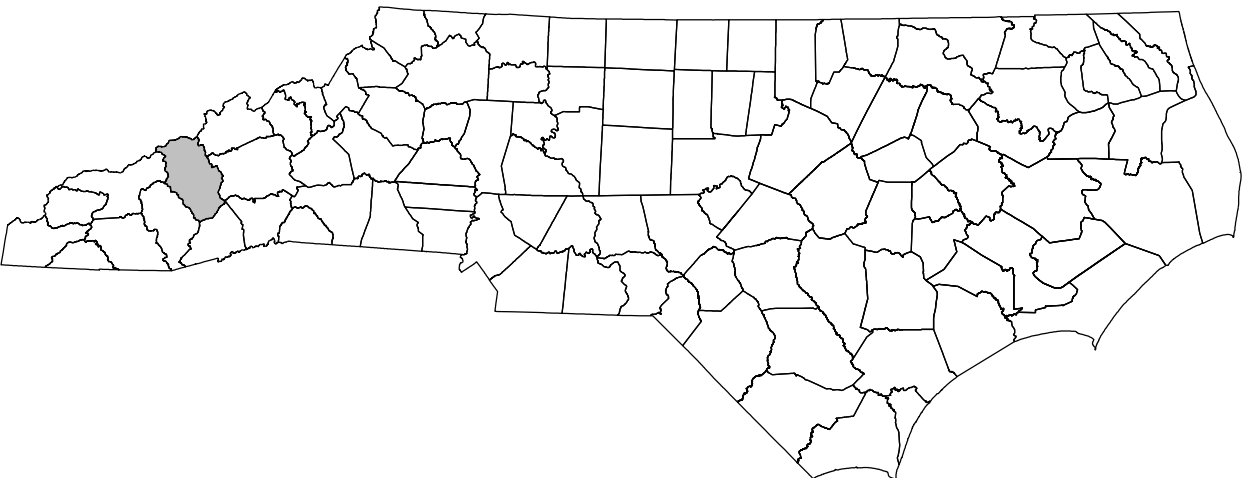
STATE OF NORTH CAROLINA  
DIVISION OF HIGHWAYS

PLAN FOR PROPOSED  
HIGHWAY EROSION CONTROL

HAYWOOD COUNTY

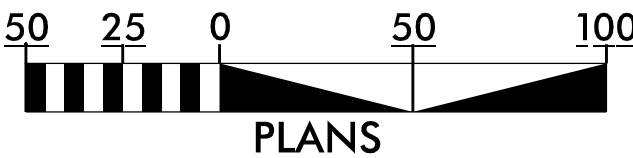
LOCATION: BRIDGE #430163 ON US 276 (PIGEON ROAD)  
OVER WEST FORK PIGEON RIVER OVERFLOW

STATE	STATE PROJECT REFERENCE NO.	SHEET NO.	TOTAL SHEETS
N.C.	18314.1044067	EC-1	
STATE PROJ. NO.	F.A. PROJ. NO.	DESCRIPTION	



VICINITY MAP

GRAPHIC SCALE



THESE EROSION AND SEDIMENT CONTROL PLANS COMPLY  
WITH THE REGULATIONS SET FORTH BY THE  
NCG-010000 GENERAL STORMWATER CONSTRUCTION PERMIT  
ISSUED BY THE NORTH CAROLINA DEPARTMENT OF  
ENVIRONMENTAL QUALITY DIVISION OF ENERGY,  
MINERAL, AND LAND RESOURCES.

Prepared in the Office of:



GANNETT  
FLEMING

One Glenwood Avenue  
Suite 900  
Raleigh, NC 27603  
919-420-7660  
NC Lic. No. F-0270

Designed by:

Hannah Arey  
NAME

4651  
LEVEL III CERTIFICATION NO.

Roadway Standard Drawings

The "Roadway Standard Drawings"- Roadway Design Unit - N. C.  
Department of Transportation - Raleigh, N. C., dated January 2024  
and the latest revision thereto are applicable to this project and by  
reference hereby are considered a part of these plans.